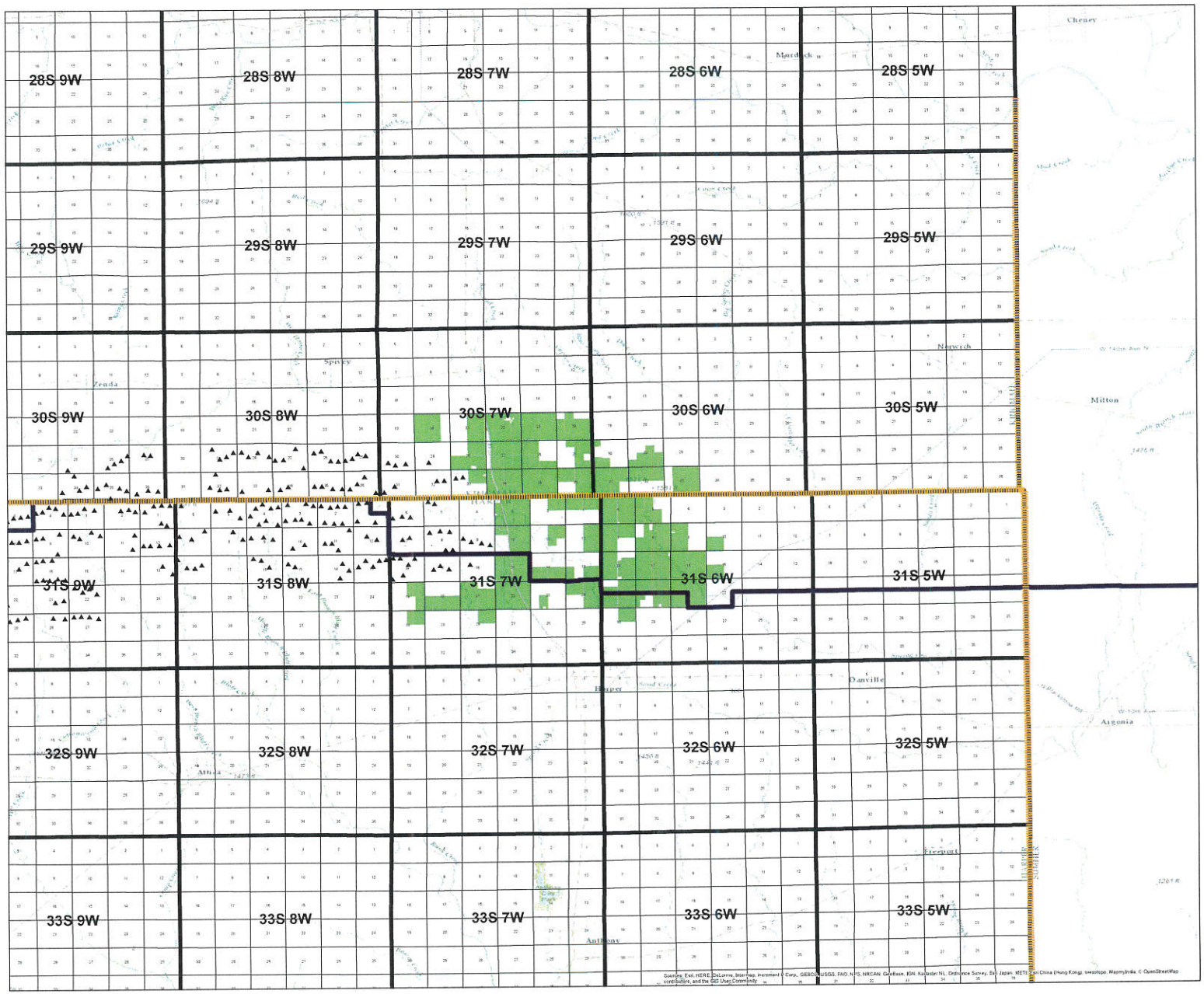

Flat Ridge 4

Document Path: W:\ARCGIS\Sempra\Flat Ridge 4 map Book.mxd

Coordinate System: GCS WGS 1984
Datum: WGS 1984
Units: Degrees

Date: 9/1/2016

Overview

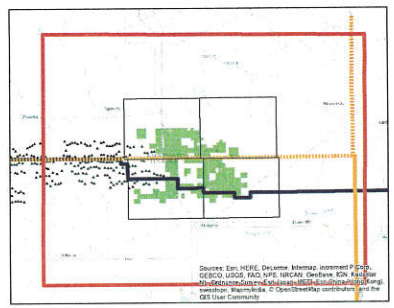

Legend

- "Existing Flat Ridge 2 Turbines"
- County Line
- Flat_Ridge_GenTie_45mi
- Project Site

Scale

1:100,000

Confidential Data

Do not share with any unauthorized people

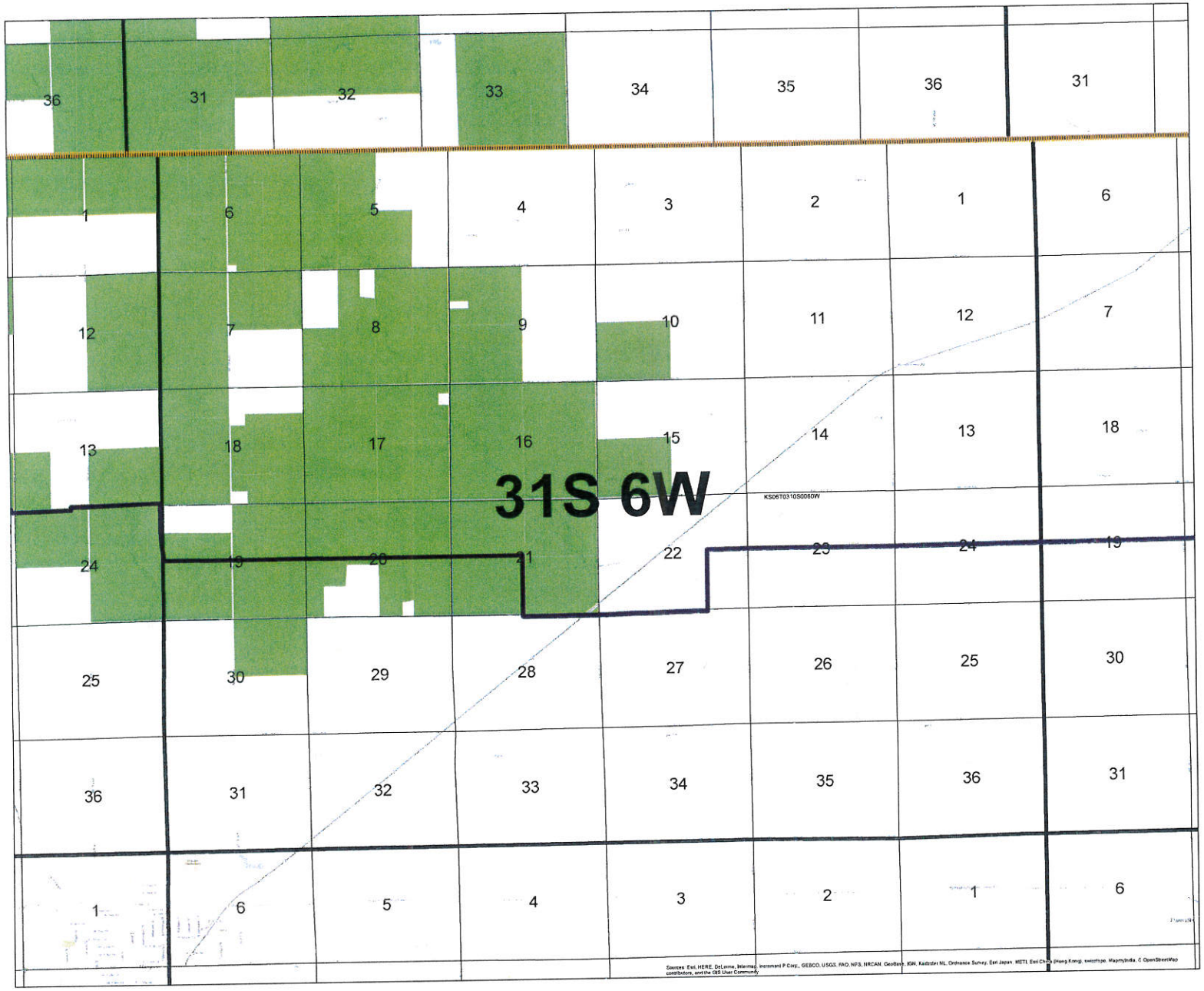

Flat Ridge 4

Document Path: W:\ARCGIS\Sempra\Flat Ridge 4 map Book.mxd

Coordinate System: GCS WGS 1984
Datum: WGS 1984
Units: Degree
Date: 3/1/2016

Page 4

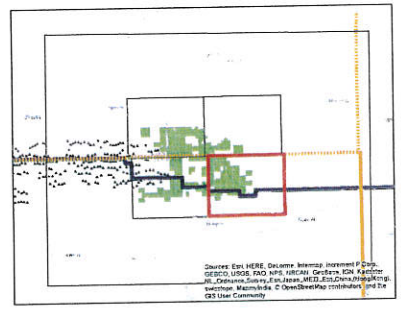

Legend

- "Existing Flat Ridge 2 Turbines"
- County Line
- Flat_Ridge_GenTie_45mi
- Project Site

Scale

1:24,000

Confidential Data

Do not share with any unauthorized people

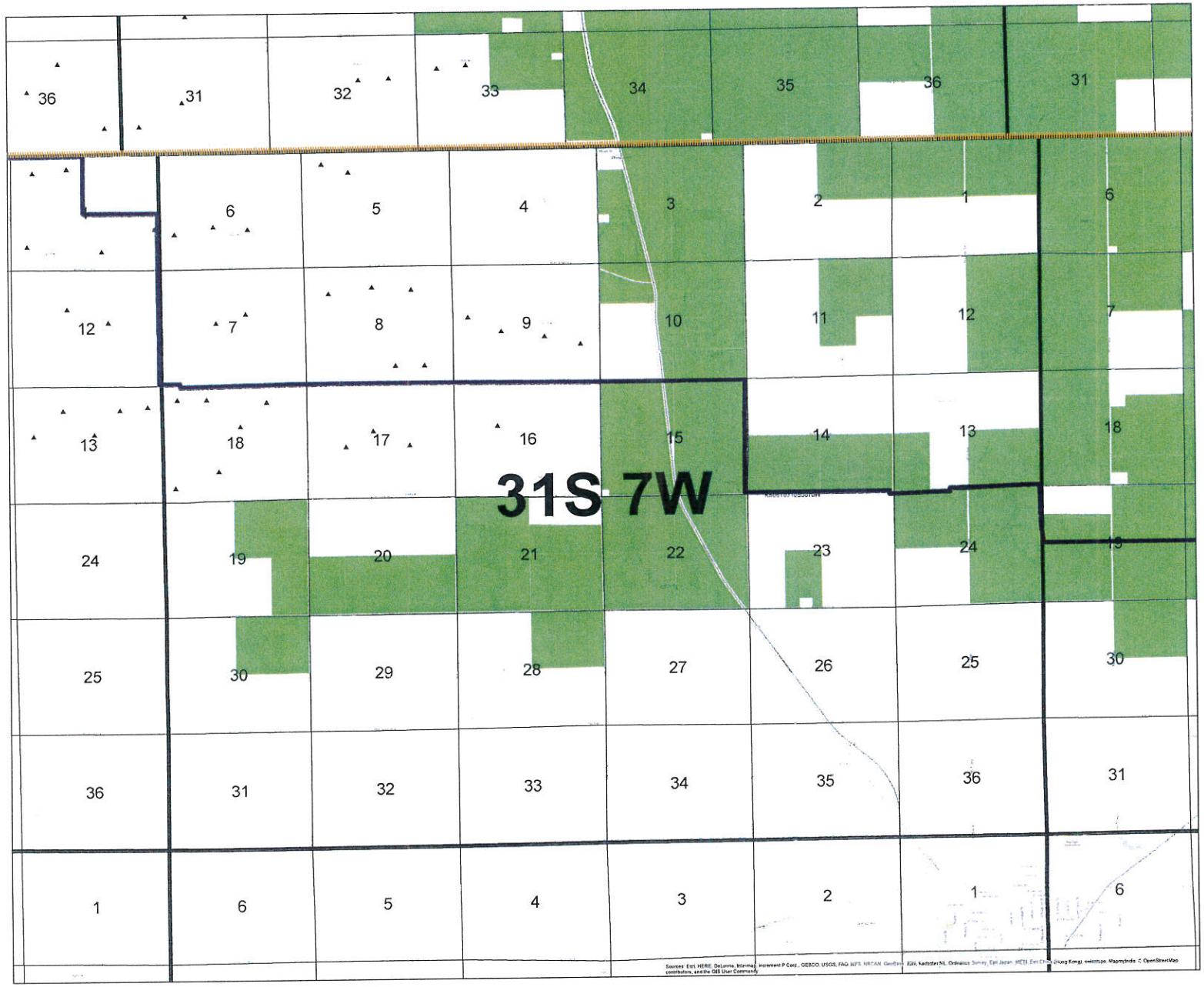

Flat Ridge 4

Document Path: W:\ARCGIS\Sempra\Flat Ridge 4 map Book.mxd
Coordinate System: GCS WGS 1984
Datum: WGS 1984
Units: Degree
Date: 9/1/2016

Page 3

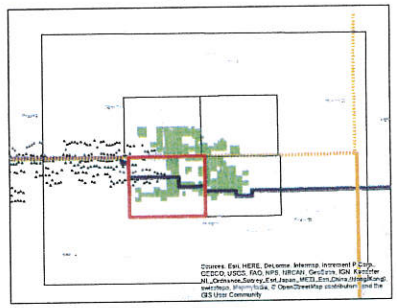

Legend

- "Existing Flat Ridge 2 Turbines"
- County Line
- Flat_Ridge_GenTie_45mi
- Project Site

Scale

1:24,000

Confidential Data

Do not share with any unauthorized people

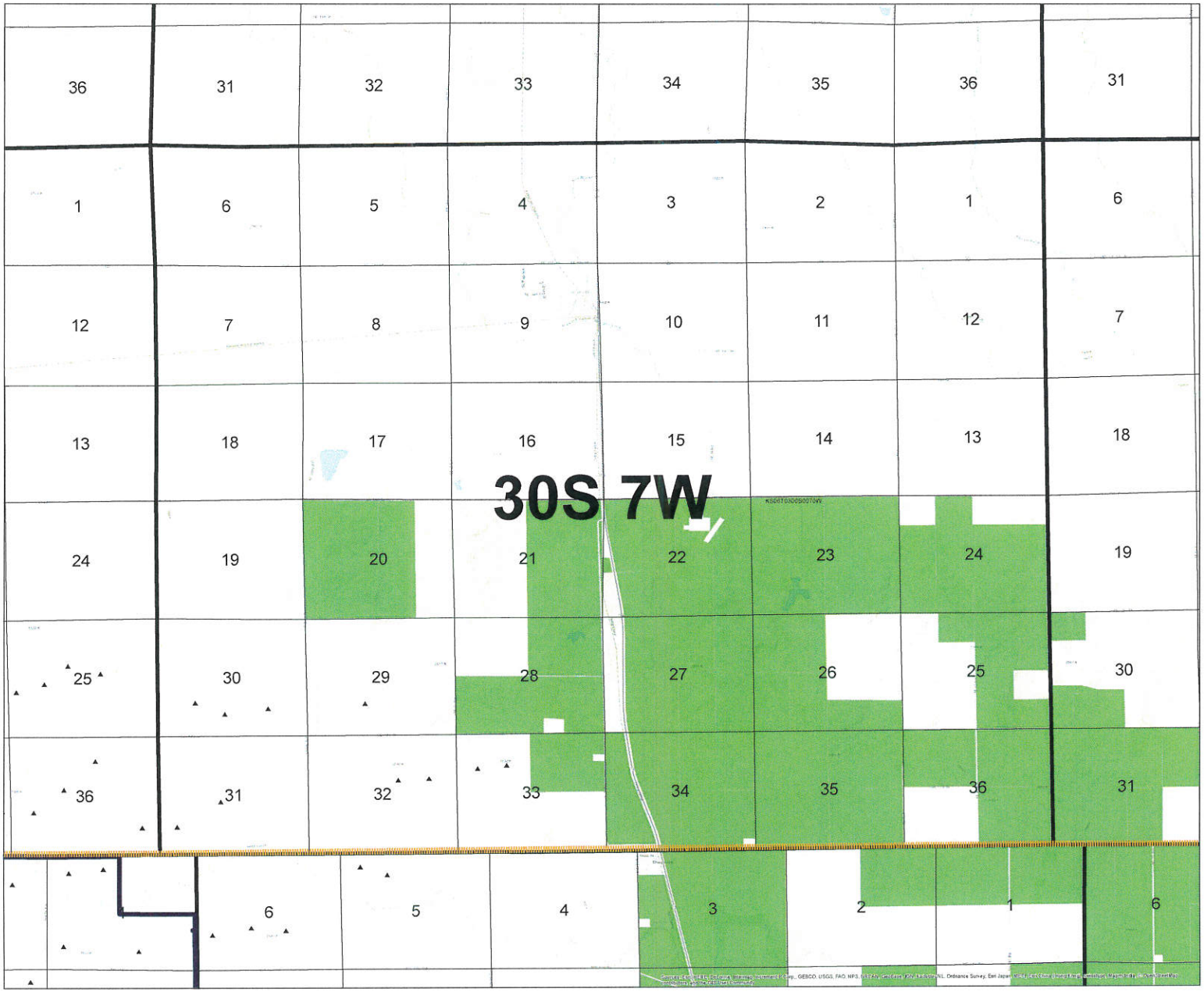

Flat Ridge 4

Document Path: W:\ARCGIS\Sempra\Flat Ridge 4 map Book.mxd

Coordinate System: GCS WGS 1984
Datum: WGS 1984
Units: Degree

Date: 9/1/2016

Page 1

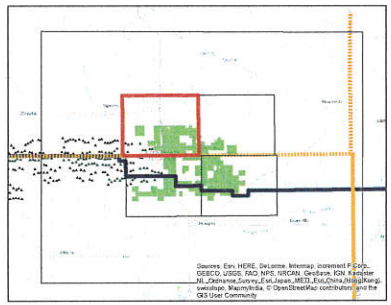

Legend

- "Existing Flat Ridge 2 Turbines"
- County Line
- Flat_Ridge_GenTie_45mi
- Project Site

Scale

1:24,000

Confidential Data

Do not share with any unauthorized people

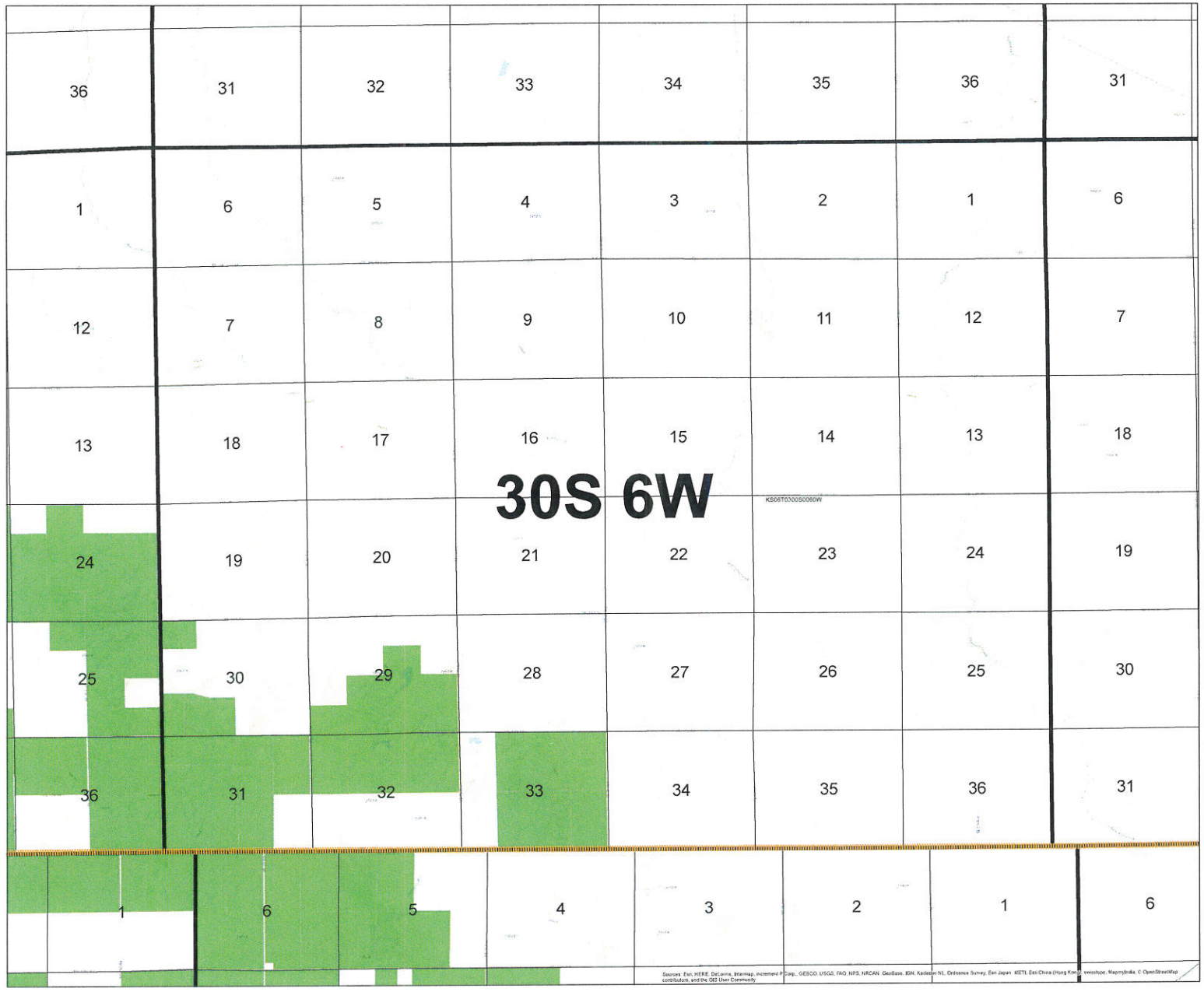

Flat Ridge 4

Document Path: W:\ARCGIS\Sempra\Flat Ridge 4 map Book.mxd

Coordinate System: GCS WGS 1984
Datum: WGS 1984
Units: Degrees

Date: 9/1/2016

Page 2

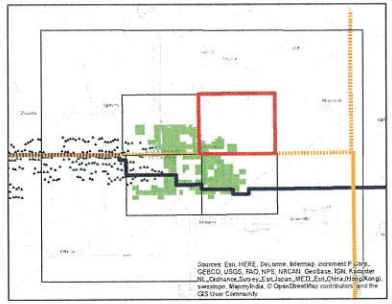

Legend

- "Existing Flat Ridge 2 Turbines"
- County Line
- Flat_Ridge_GenTie_45mi
- Project Site

Scale

1:24,000

Confidential Data

Do not share with any unauthorized people