

## **HARPER COUNTY ROAD & BRIDGE**

### **Weekly County Commission Report**

August 26-30, 2019

#### **KENT STONEBRAKER-EAST FOREMAN**

1. Mowing Tractor 251 mowing ditches. Trucks 216 & 305 hauling oilfield rock to Rd 696-17. Trucks 216 & 305 hauling sand to Rd 696-17. Excavator 635 helping the City of Harper at the Boone Street Bridge. Graders patrolling.
2. Mowing Tractor 251 mowing ditches. Trucks 216 & 305 hauling sand to Rd's 696-17 & 751-Q. Graders patrolling.
3. Graders patrolling. Trucks 216 & 305 hauling off extra dirt from the Boone Street Project. Mowing Tractor 251 to the Anthony Shop for repairs. Mowing Tractor 352 mowing ditches. Resetting downed signs.
4. Graders patrolling. Excavator 635 spreading shale on field entrance along Rd 674-17. Trucks 216 & 305 hauling shale to Rd's 676-17 & 674-17. Mowing Tractor 352 mowing ditches.
5. Graders patrolling. Mowing Tractor 352 mowing ditches. Trucks 216 & 305 hauling sand to the County Industrial Park for phase III of the water line. Truck 217 hauling dirt to the County Industrial Park. Dozer 627 spreading dirt at the County Industrial Park.

#### **JIM THOMPSON-SHOP FOREMAN**

1. #257 CAT 120M-2, service call-sos motor. #258 CAT 120M-2, service call-sos motor.
2. #678 Trail King Trailer, service call-axle bearings bad.
3. Cleaned shop.
4. #361 CAT 120M-2, service job-replaced blade slide wear strips.
5. EMS HP73, service job @ 104,233 miles.




#### **LAWRENCE SMITH-WEST FOREMAN**

Moved top soil at Zimmerman Shale Pit & put dirt on used part of pit to reclaim. Dozer 628 ripping & stockpiling shale at the Zimmerman Pit. Graders patrolling after rains. Put 2 new tires on Backhoe 163 & 2 new tires on Grader 154. Worked in shop on equipment. Cleaned up & sorted in shop area. Call out on Friday evening to replace stolen barricades & sign on Rd 684-2.

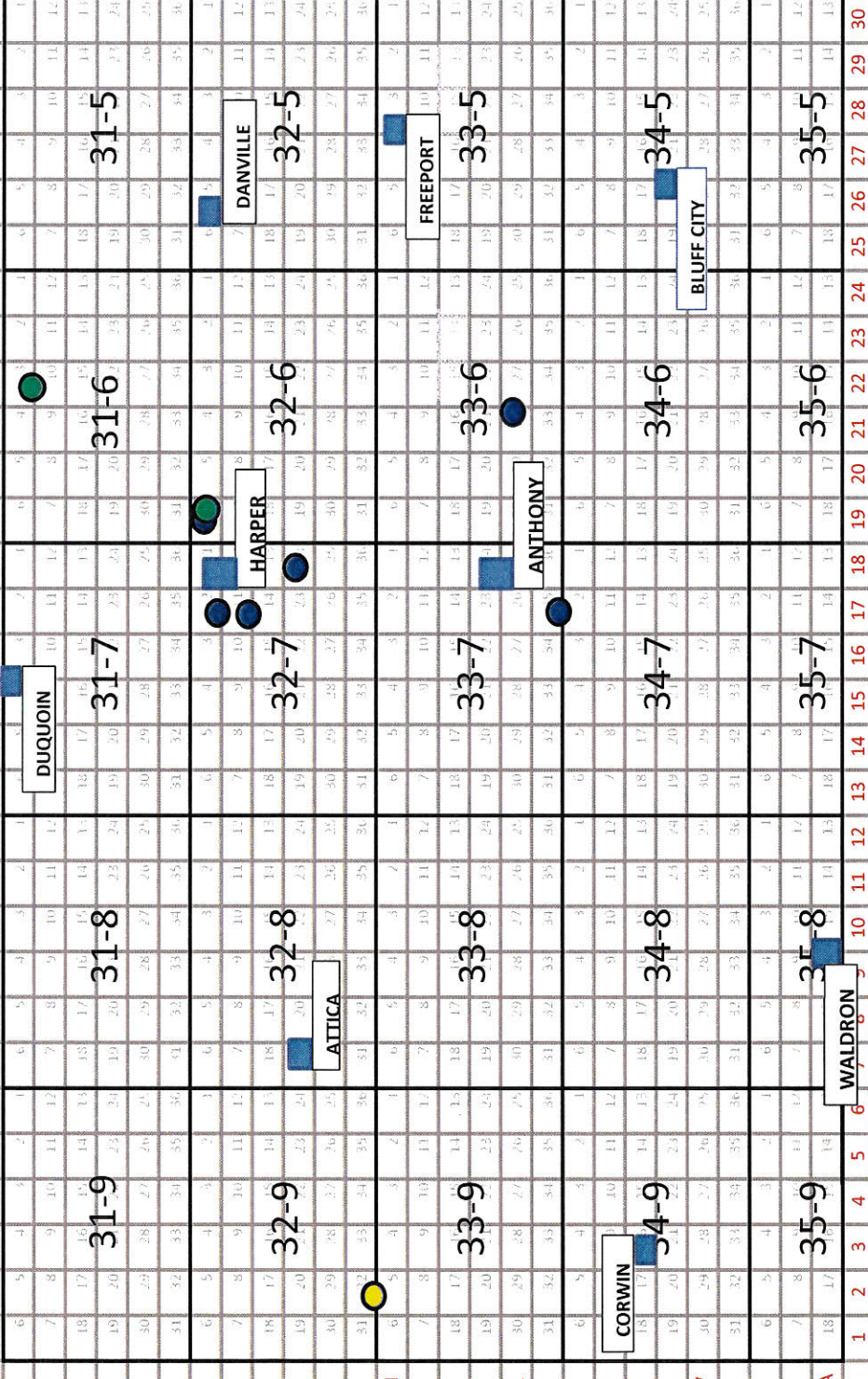
#### **BRANDON HEKEL-BRIDGE FOREMAN**

Set concrete boxes at Boone Street Bridge. Nailed boards down at Bridge 662-22. Helped with concrete seam at Boone Street Bridge. Hauled junk lumber to the landfill. Checked roads & bridges. Cleaned Pickup's 500 & 681.

# August 26-30, 2019

-  KENT
-  LAWRENCE
-  BRANDON

660	NW 160 RD	1	2	3	4	5	6	7	8	9	10	11	12	13	14	15	16	17	18	19	20	21	22	23	24	25	26	27	28	29	30	660	NE 160 RD
662	NW 150 RD	6	5	4	3	2	1	6	5	4	3	2	1	6	5	4	3	2	1	6	5	4	3	2	1	6	5	4	3	2	1	662	NE 150 RD
664	NW 140 RD	7	8	9	10	11	12	7	8	9	10	11	12	7	8	9	10	11	12	7	8	9	10	11	12	7	8	9	10	11	12	664	NE 140 RD
666	NW 130 RD	18	17	16	15	14	13	18	17	16	15	14	13	18	17	16	15	14	13	18	17	16	15	14	13	18	17	16	15	14	13	666	NE 130 RD
668	NW 120 RD	19	20	21	22	23	24	19	20	21	22	23	24	19	20	21	22	23	24	19	20	21	22	23	24	19	20	21	22	23	24	668	NE 120 RD
670	NW 110 RD	30	29	28	27	26	25	30	29	28	27	26	25	30	29	28	27	26	25	30	29	28	27	26	25	30	29	28	27	26	25	670	NE 110 RD
672	NW 100 RD	31	32	33	34	35	36	31	32	33	34	35	36	31	32	33	34	35	36	31	32	33	34	35	36	31	32	33	34	35	36	672	NE 100 RD
674	NW 90 RD	6	5	4	3	2	1	6	5	4	3	2	1	6	5	4	3	2	1	6	5	4	3	2	1	6	5	4	3	2	1	674	NE 90 RD
676	NW 80 RD	7	8	9	10	11	12	7	8	9	10	11	12	7	8	9	10	11	12	7	8	9	10	11	12	7	8	9	10	11	12	676	NE 80 RD
678	NW 70 RD	18	17	16	15	14	13	18	17	16	15	14	13	18	17	16	15	14	13	18	17	16	15	14	13	18	17	16	15	14	13	678	NE 70 RD
680	NW 60 RD	19	20	21	22	23	24	19	20	21	22	23	24	19	20	21	22	23	24	19	20	21	22	23	24	19	20	21	22	23	24	680	NE 60 RD
682	NW 50 RD	30	29	28	27	26	25	30	29	28	27	26	25	30	29	28	27	26	25	30	29	28	27	26	25	30	29	28	27	26	25	682	NE 50 RD
684	NW 40 RD	31	32	33	34	35	36	31	32	33	34	35	36	31	32	33	34	35	36	31	32	33	34	35	36	31	32	33	34	35	36	684	NE 40 RD
686	NW 30 RD	6	5	4	3	2	1	6	5	4	3	2	1	6	5	4	3	2	1	6	5	4	3	2	1	6	5	4	3	2	1	686	NE 30 RD
688	NW 20 RD	7	8	9	10	11	12	7	8	9	10	11	12	7	8	9	10	11	12	7	8	9	10	11	12	7	8	9	10	11	12	688	NE 20 RD
690	NW 10 RD	18	17	16	15	14	13	18	17	16	15	14	13	18	17	16	15	14	13	18	17	16	15	14	13	18	17	16	15	14	13	690	NE 10 RD
692	W STATE RD 2	19	20	21	22	23	24	19	20	21	22	23	24	19	20	21	22	23	24	19	20	21	22	23	24	19	20	21	22	23	24	692	E STATE RD 44
694	SW 10 RD	30	29	28	27	26	25	30	29	28	27	26	25	30	29	28	27	26	25	30	29	28	27	26	25	30	29	28	27	26	25	694	SE 10 RD
696	SW 20 RD	31	32	33	34	35	36	31	32	33	34	35	36	31	32	33	34	35	36	31	32	33	34	35	36	31	32	33	34	35	36	696	SE 20 RD
698	SW 30 RD	6	5	4	3	2	1	6	5	4	3	2	1	6	5	4	3	2	1	6	5	4	3	2	1	6	5	4	3	2	1	698	SE 30 RD
700	SW 40 RD	7	8	9	10	11	12	7	8	9	10	11	12	7	8	9	10	11	12	7	8	9	10	11	12	7	8	9	10	11	12	700	SE 40 RD
702	SW 50 RD	18	17	16	15	14	13	18	17	16	15	14	13	18	17	16	15	14	13	18	17	16	15	14	13	18	17	16	15	14	13	702	SE 50 RD
704	SW 60 RD	19	20	21	22	23	24	19	20	21	22	23	24	19	20	21	22	23	24	19	20	21	22	23	24	19	20	21	22	23	24	704	SE 60 RD
706	SW 70 RD	30	29	28	27	26	25	30	29	28	27	26	25	30	29	28	27	26	25	30	29	28	27	26	25	30	29	28	27	26	25	706	SE 70 RD
708	SW 80 RD	31	32	33	34	35	36	31	32	33	34	35	36	31	32	33	34	35	36	31	32	33	34	35	36	31	32	33	34	35	36	708	SE 80 RD
710	SW 90 RD	6	5	4	3	2	1	6	5	4	3	2	1	6	5	4	3	2	1	6	5	4	3	2	1	6	5	4	3	2	1	710	SE 90 RD
712	SW 100 RD	7	8	9	10	11	12	7	8	9	10	11	12	7	8	9	10	11	12	7	8	9	10	11	12	7	8	9	10	11	12	712	SE 100 RD
714	SW 106 RD	18	17	16	15	14	13	18	17	16	15	14	13	18	17	16	15	14	13	18	17	16	15	14	13	18	17	16	15	14	13	714	SE 106 RD



SW 170 AVE 709  
 SW 160 AVE 711  
 SW 150 AVE 713  
 SW 140 AVE 715  
 SW 130 AVE 717  
 SW 120 AVE 719  
 SW 110 AVE 721  
 SW 100 AVE 723  
 SW 90 AVE 725  
 SW 80 AVE 727  
 SW 70 AVE 729  
 SW 60 AVE 731  
 SW 50 AVE 733  
 SW 40 AVE 735  
 SW 30 AVE 737  
 SW 20 AVE 739  
 SW 10 AVE 741  
 S STATE RD 179 743  
 SE 10 AVE 745  
 SE 20 AVE 747  
 SE 30 AVE 749  
 SE 40 AVE 751  
 SE 50 AVE 753  
 SE 60 AVE 755  
 SE 70 AVE 757  
 SE 80 AVE 759  
 SE 90 AVE 761  
 SE 100 AVE 763  
 SE 110 AVE 765  
 SE 120 AVE 767  
 SE 130 AVE 769